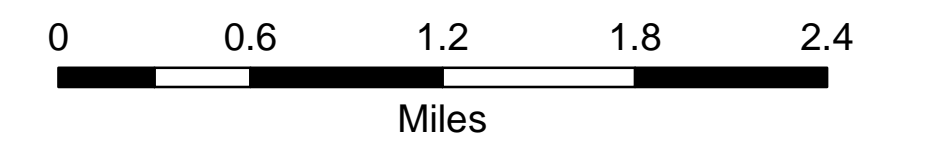



Laramie County

Land Use Regulations



Legend

Zone Districts

- Agricultural (A-2)
- Agricultural and Rural Residential (A-1)
- Agricultural Residential (AR)
- Low Density Residential (LR);
- Medium Density Residential (MR)
- High Density Residential (HR)
- Mixed Use (MU)
- Neighborhood Business
- Community Business (CB)
- Light Industrial (LI)
- Heavy Industrial (HI)
- Public (P)
- Planned Unit Development (PUD)
- Francis E. Warren Air Force Base (Exempt)
- City of Cheyenne (Exempt)

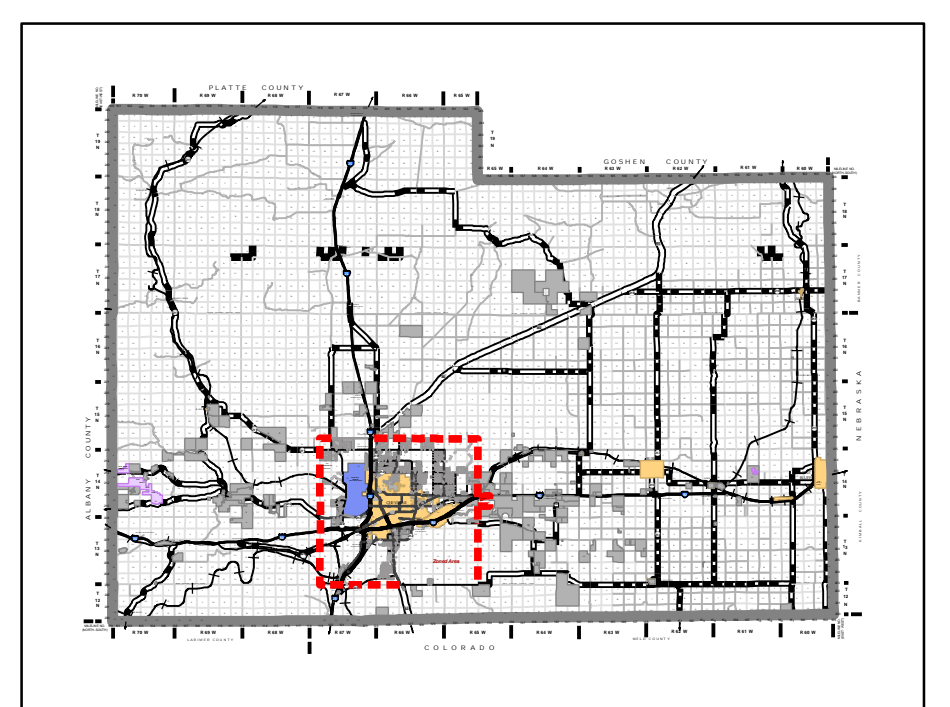
Transportation

- Interstate
- Collector
- Arterial
- Local
- Private
- Rail Road

PLSS System

- Township/Range Line
- Section Line

Locator Map



This map is made possible through the Cheyenne and Laramie County Cooperative GIS Program (CLCCGIS). The data contained herein was collected for its use and is for display and planning purposes only. The CLCCGIS will not be held liable as to the validity, correctness, accuracy, completeness, and/or reliability of the data. The CLCCGIS furthermore assumes no liability associated with the use or misuse of this information.

January 2011

